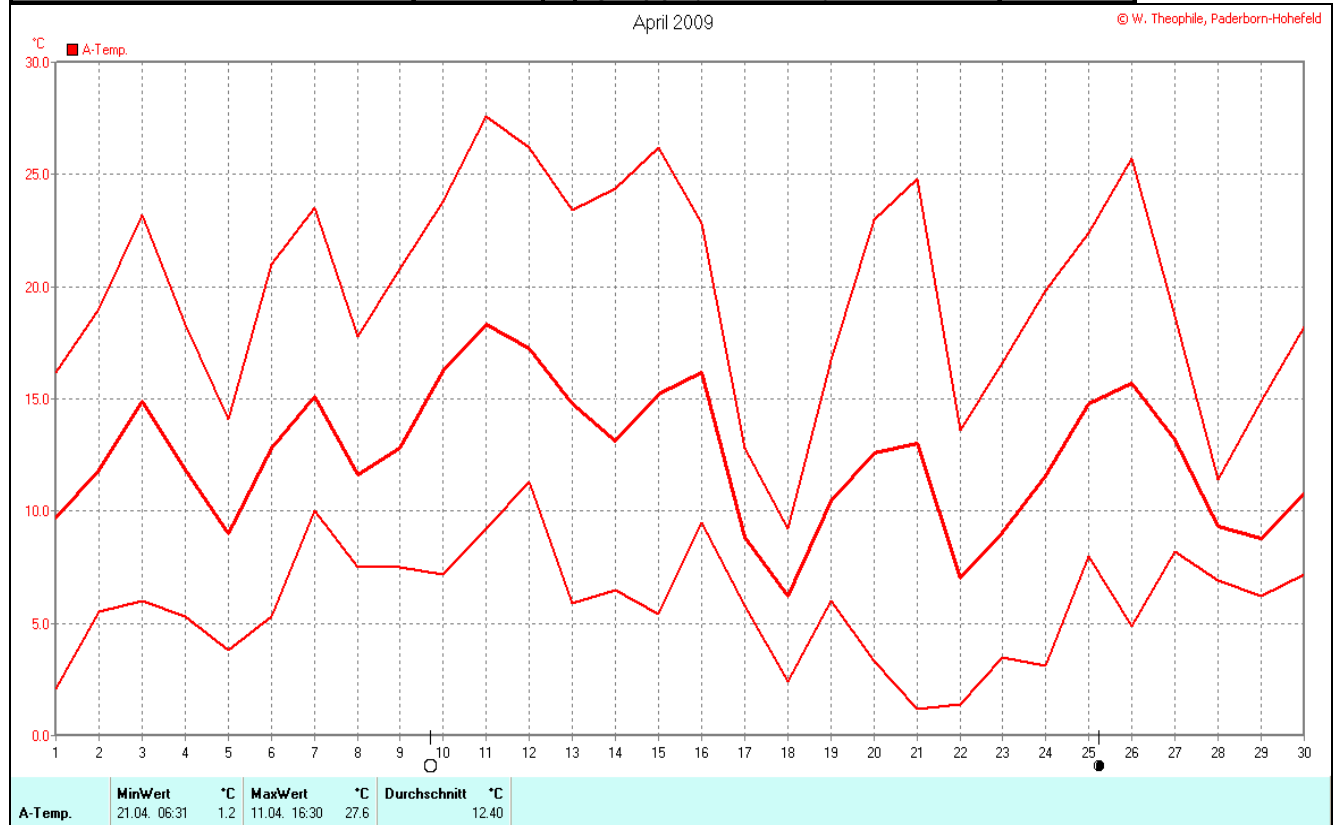
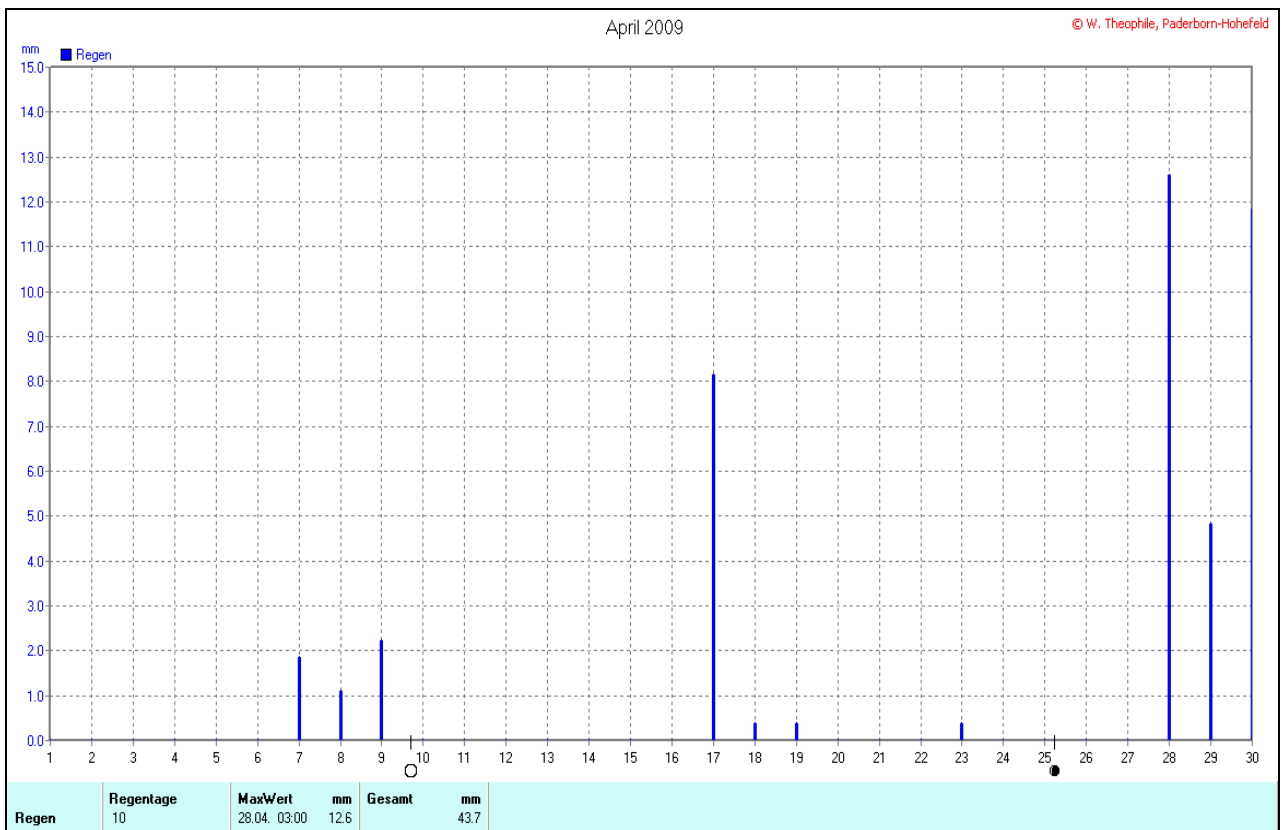
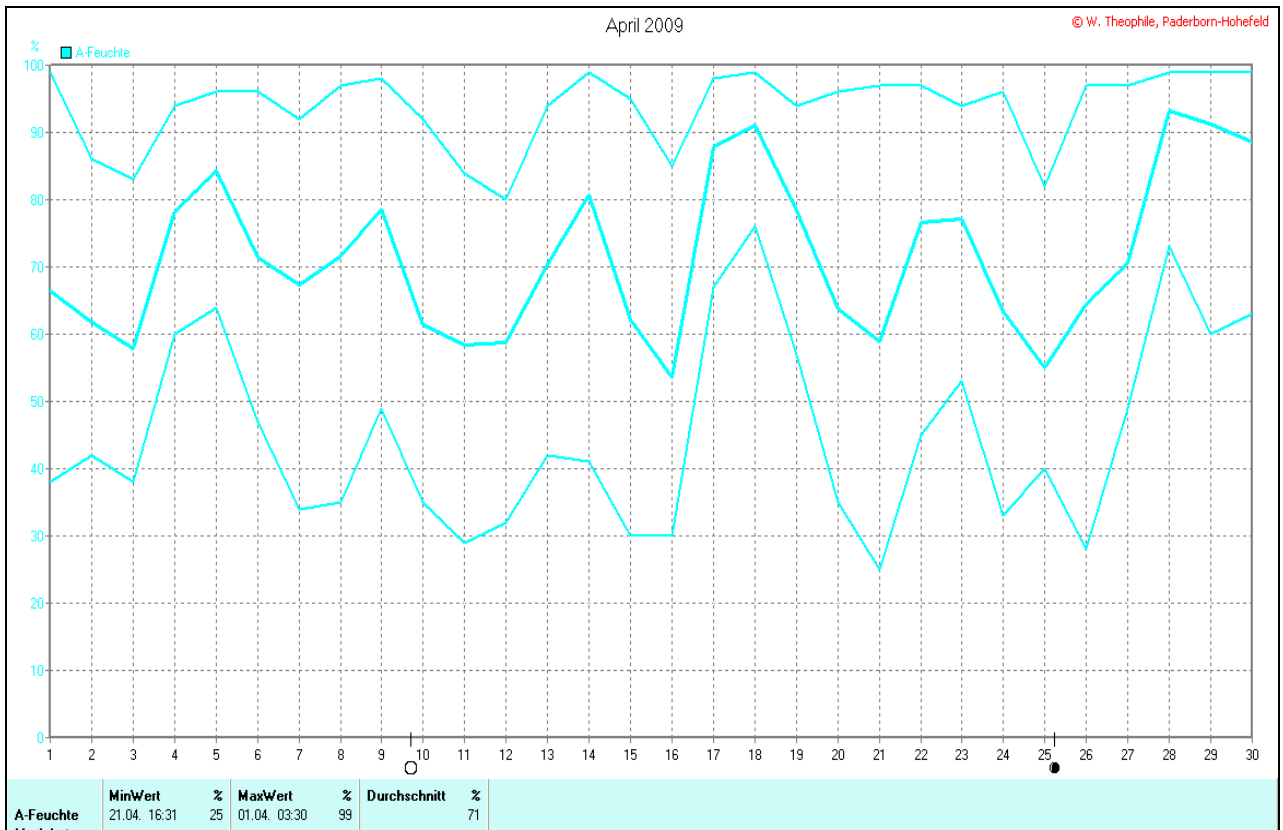
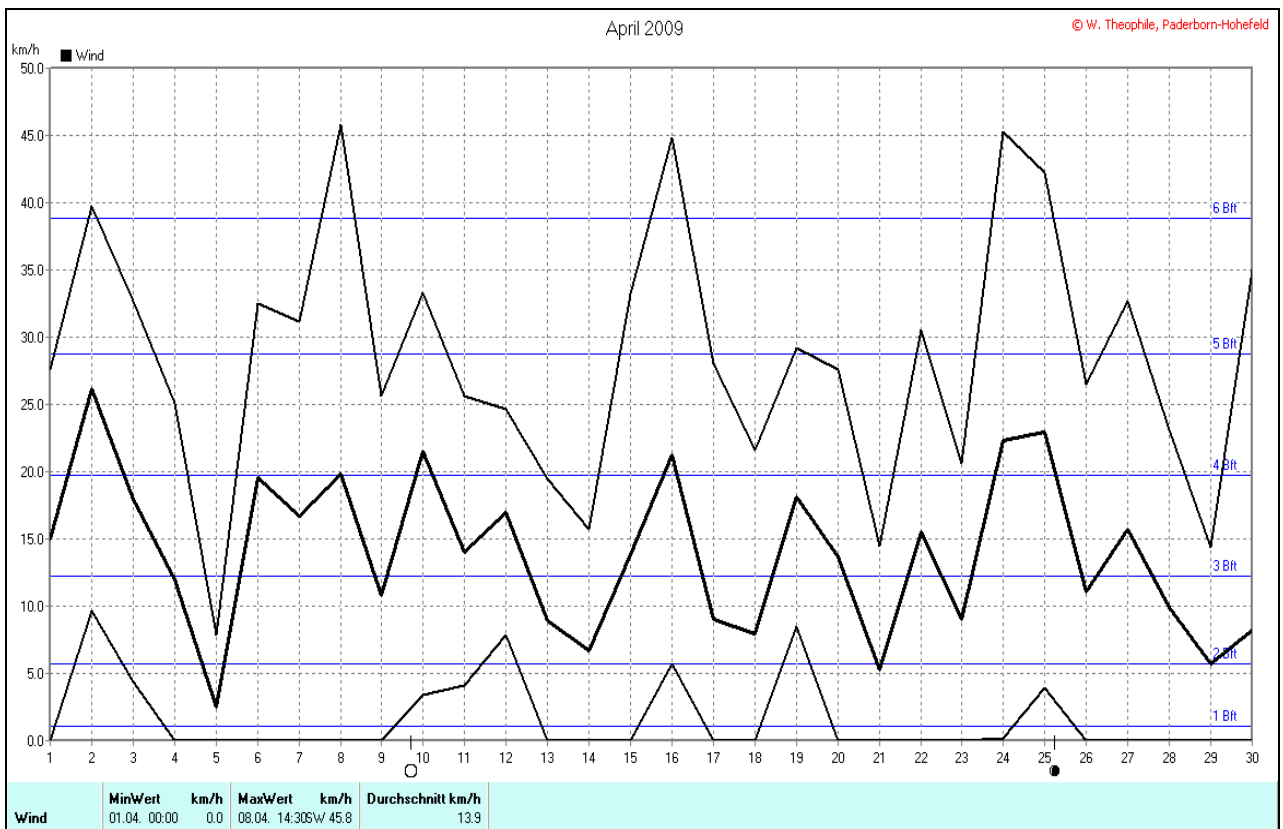
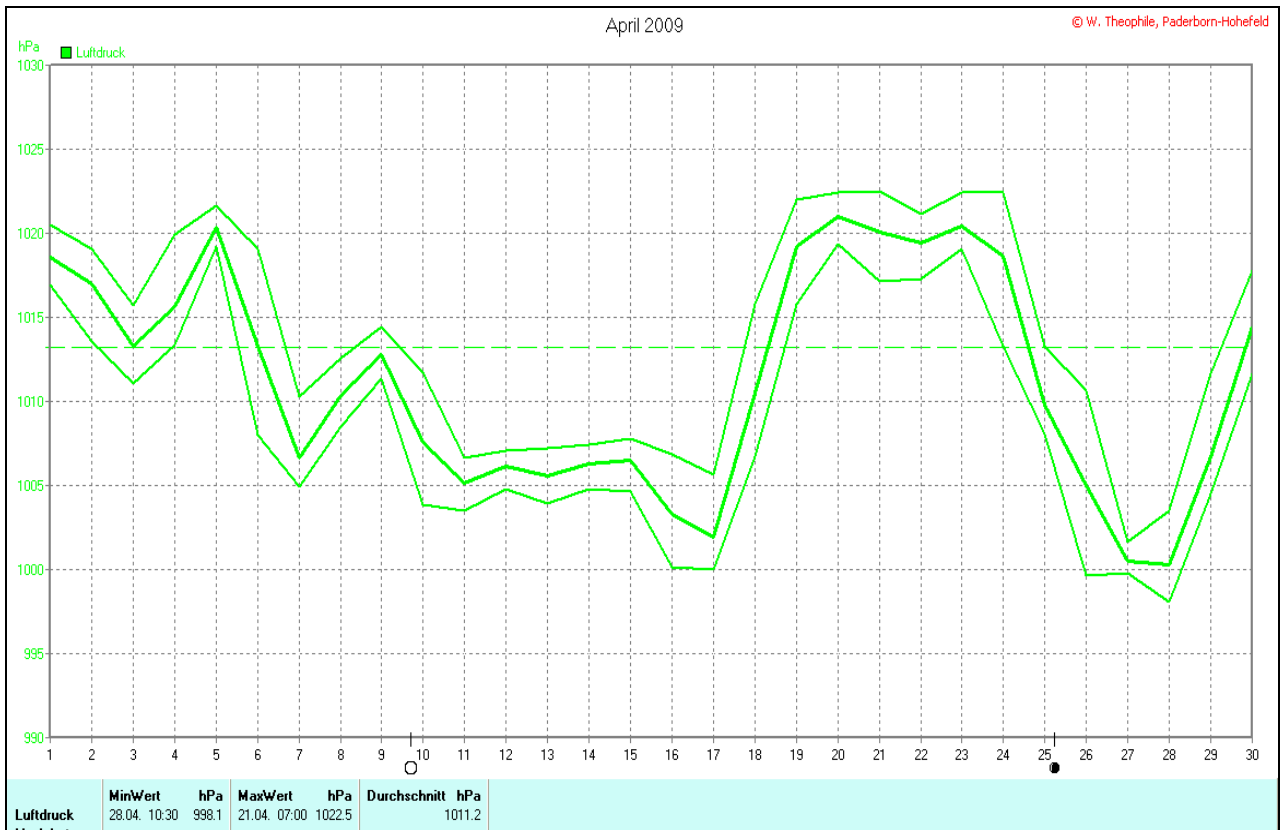


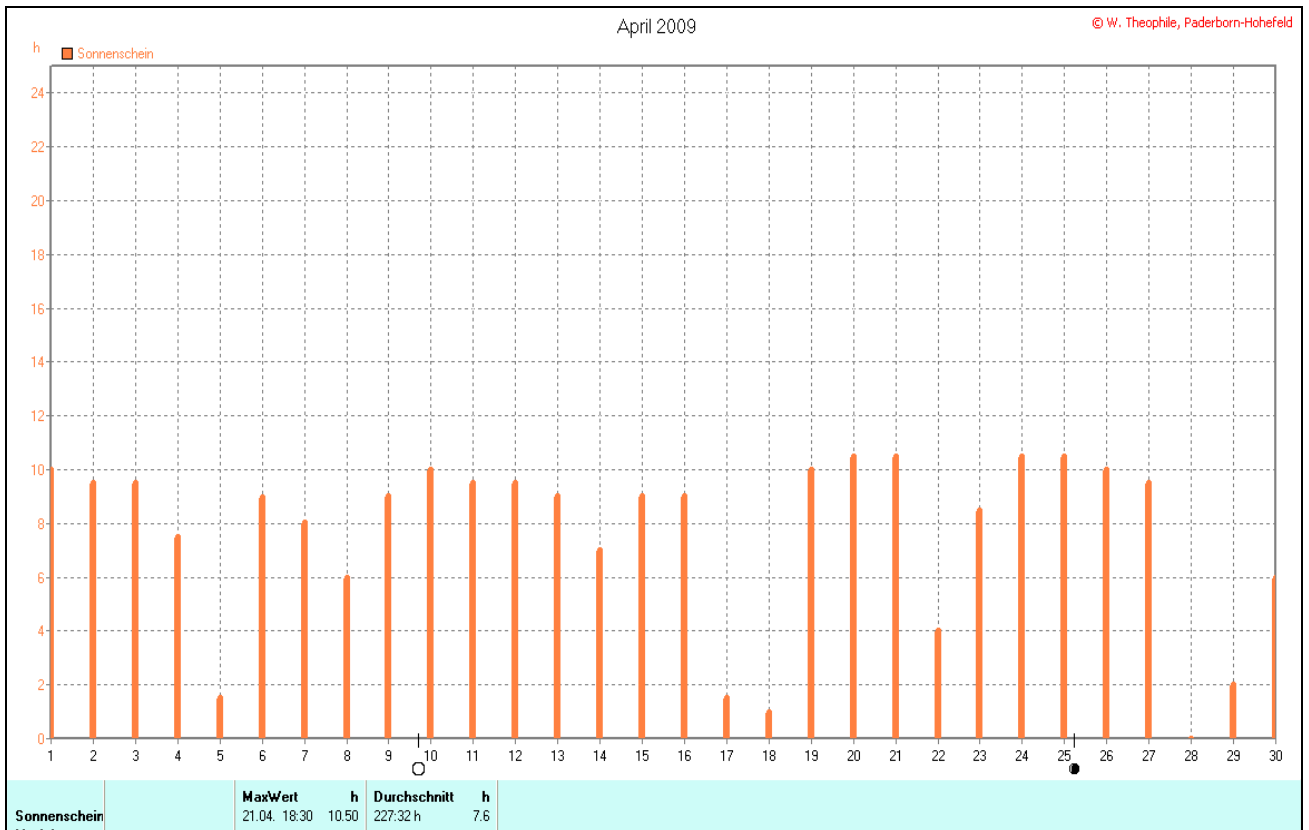
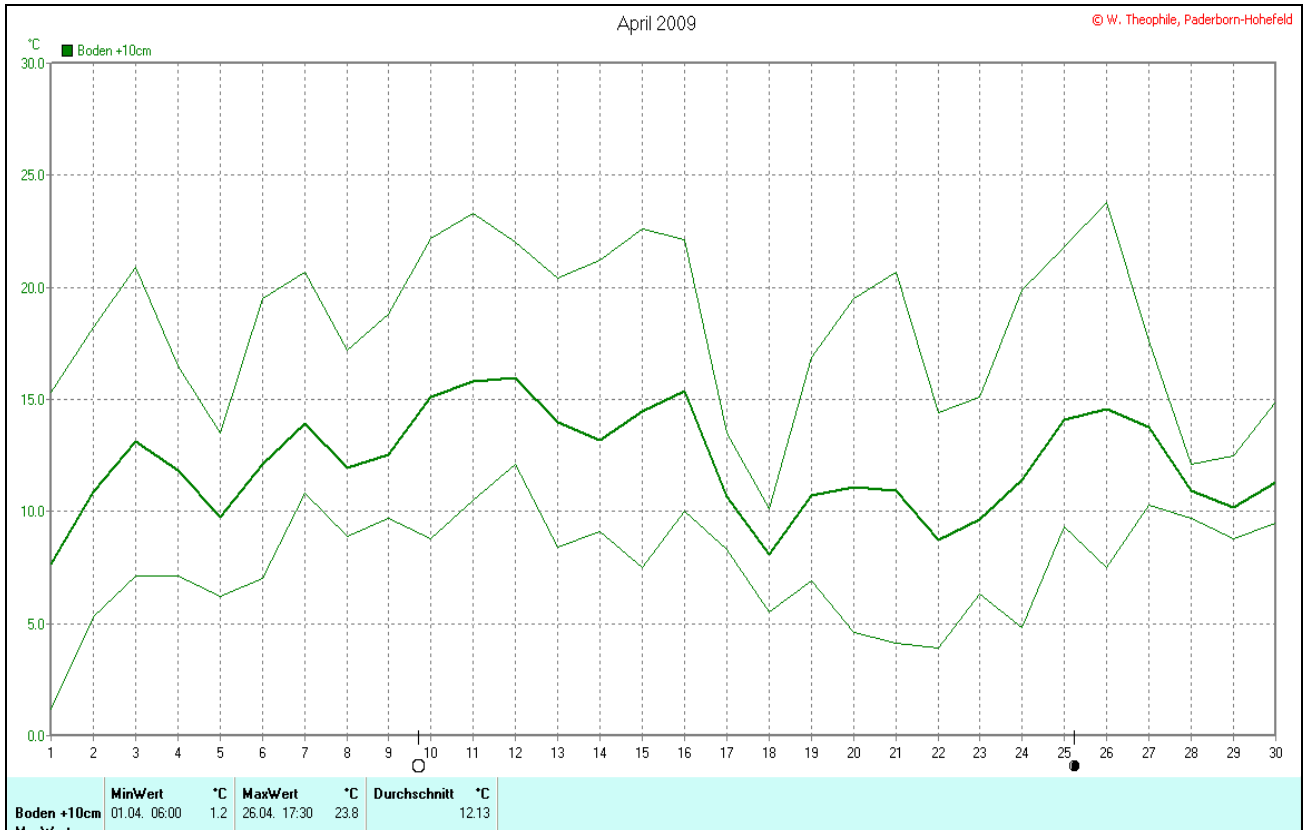
Wettergrafiken und Tabelle April 2009 Station PB-Hohfeld (Dahl)

Klimadaten		Wetterstation Dahl Hohfeld	
Standortkoordinaten: geogr. 08°51'32' 'O ; 51°41'39" N			
250 m ü. NN			
Monatswerte:		Apr. 09	
Temperatur:	12,4	Tage mit Schneedecke:	0
Lj.Mittel:(Lipp.1961-90):	7,9	Eistage(Max<0,0°C):	0
Abweichung:	3,1	Frosttage(MIN<0,0°C):	0
Absolutes Max.:	27,6	Sommertage(Max>=25°C):	4
Absolutes Min.:	1,2	Heiße Tage(Max>=30°C):	0
Bodentemperatur -05cm:			
Mittel:	9,4	Max:	10,8
Min:	8,3		
Bodentemperatur +05cm:			
Mittel:	11,2	Max:	23,8
Min:	3,9		
Niederschlag:	43,7	Luftdruck(Meereshöhe):hPa	
Max.Tag:	12,6	Absolutes Max.:	1.023,2
Lj.Mittel(Lipp. 1961-90):	66,6	Absolutes Min.:	998,0
		Mittel:	1.011,2
Mittel relative Feuchte:	71,5		
Max. Windbö:	45,8	Sonne h:	226,52
Mittlere Wind:	13,9	Lj.Lipp.(1961-90):	147,6



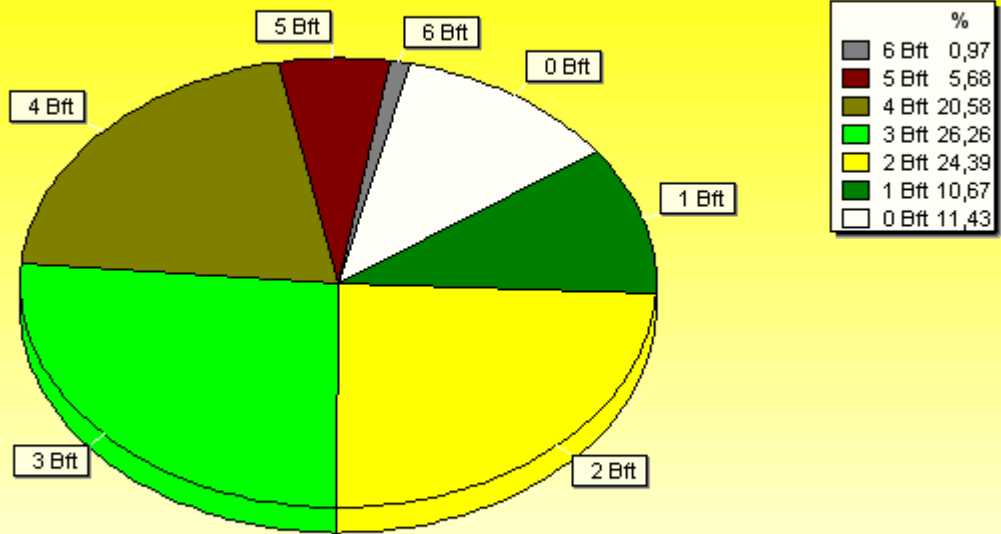






Verteilung Windstärke April 2009

Paderborn-Hohefeld

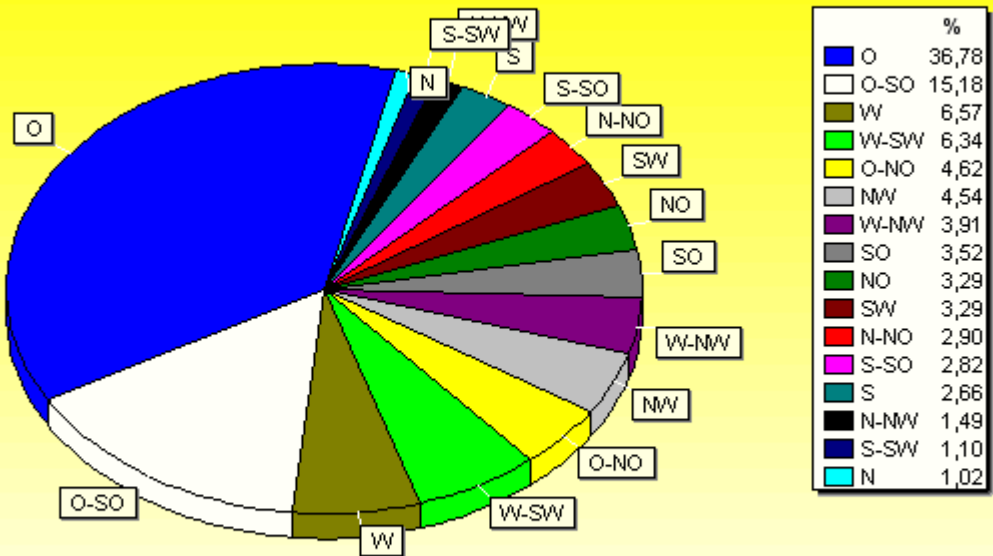


1443 Werte - Ø 13,9km/h - Max. 45,8km/h

© WzWin32

Verteilung Windrichtung April 2009

Paderborn-Hohefeld



1278 / 165 Werte -> 11.4% Windstille - Ø 13,9km/h - Max. 45,8km/h

© WzWin32